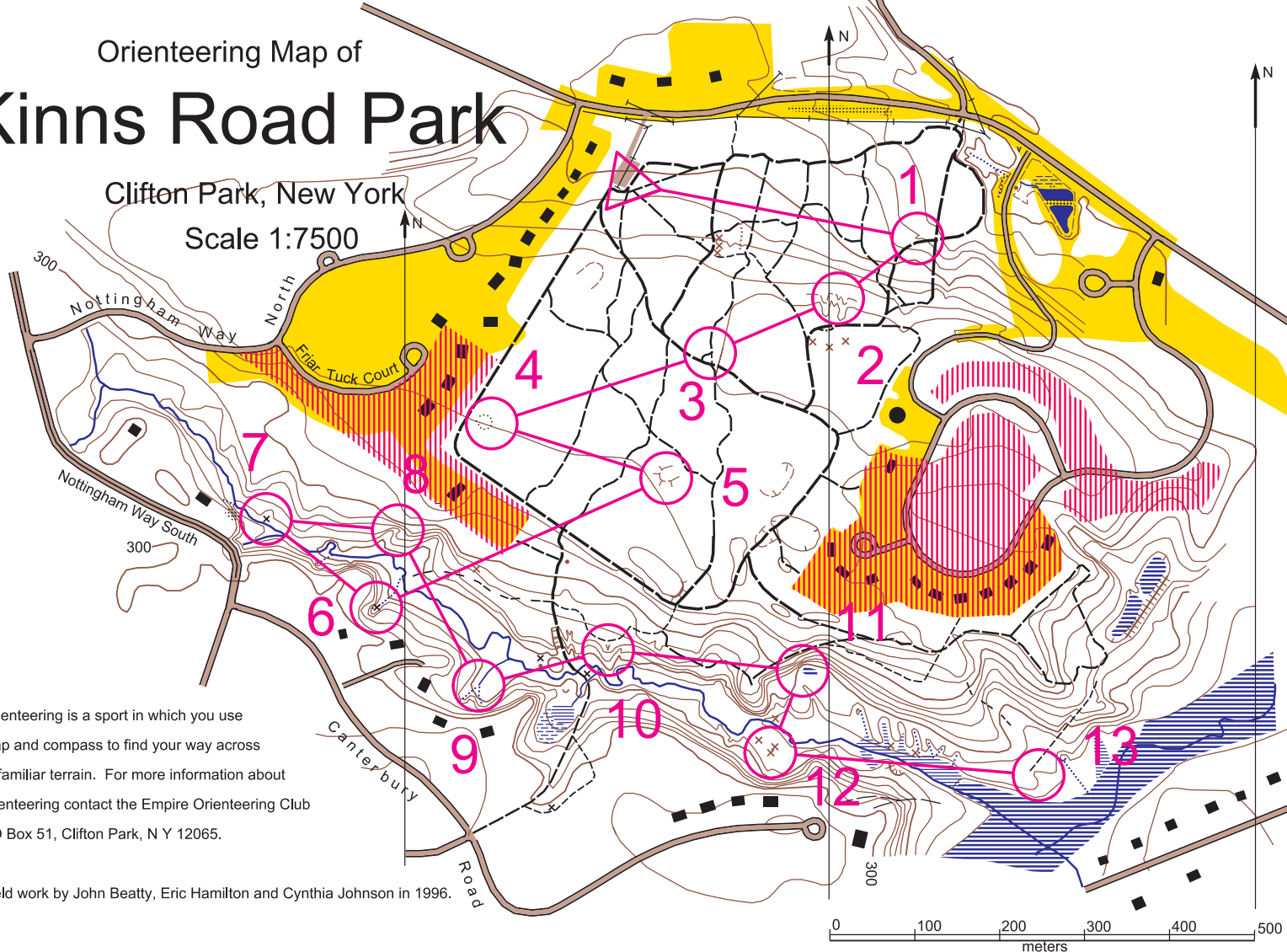



















# Orienteering Map of Kinns Road Park

Clifton Park, New York  
Scale 1:7500




## Legend

-  lake, pond, water hole
-  stream: wide, narrow
-  stream: intermittent, trickle
-  crossable marsh, wet ground
-  open land
-  contour, index contour
-  form line, rootstock, ditch
-  dot knoll, pit, depression
-  earth dam, large depression
-  earth bank
-  stoney ground, building
-  major road, minor road
-  major trail
-  footpath
-  small footpath
-  power line
-  OUT OF BOUNDS

Orienteering is a sport in which you use map and compass to find your way across unfamiliar terrain. For more information about orienteering contact the Empire Orienteering Club PO Box 51, Clifton Park, N Y 12065.

Field work by John Beatty, Eric Hamilton and Cynthia Johnson in 1996.



This map printed 04/05/99.